








# 1:100 Flood Overlay

-  Town Boundary
-  Buildings
-  Property Line
-  Revised 1:100 Flood Overlay
-  Areas being removed from the 1:100 Flood Overlay

THE INFORMATION ON THIS MAP IS A GRAPHICAL REPRESENTATION WHICH APPROXIMATES THE LOCATION AND CONFIGURATION OF ATTRIBUTES. CARE HAS BEEN TAKEN TO ENSURE BEST POSSIBLE QUALITY, HOWEVER, THIS MAP IS A WORK IN PROGRESS AND NOT LAND SURVEYED.

